Sea - Seek

Ebook Sailing guide / Guide nautique

Irish sea

NE Atlantic Ocean

September 2021

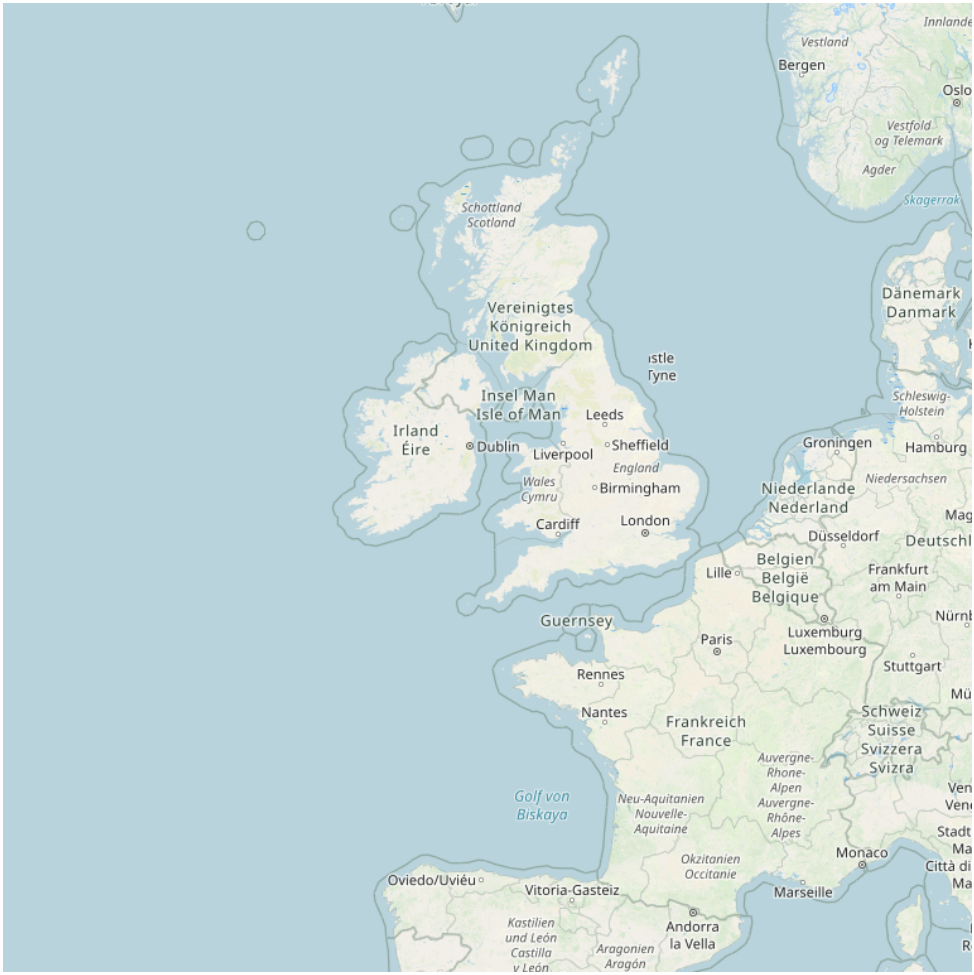
Innlande
Vestland
Bergen
Oslo
Vestfold
og Telemark
Agder
Skagerrak
Schottland
Scotland
Vereinigtes
Königreich
United Kingdom
Dänemark
Danmark
Insel Man
Isle of Man
Leeds
Irland
Éire
Dublin
Liverpool
Sheffield
England
Wales
Cymru
Birmingham
Cardiff
London
Schleswig-
Holstein
Groningen
Hamburg
Niedersachsen
Niederlande
Nederland
Düsseldorf
Deutschl
Belgien
België
Belgique
Lille
Frankfurt
am Main
Guernsey
Paris
Luxemburg
Luxembourg
Stuttgart
Rennes
Nantes
Frankreich
France
Schweiz
Suisse
Svizzera
Svizra
Auvergne-
Rhone-
Alpen
Auvergne-
Rhône-
Alpes
Golf von
Biskaya
Neu-Aquitanien
Nouvelle-
Aquitaine
Okzitanien
Occitanie
Monaco
Marseille
Oviedo/Uviéu
Vitoria-Gasteiz
Kastilien
und León
Castilla
y León
Andorra
la Vella
Aragonien
Aragón

Irish sea

Table of contents

Irish sea 1
1 - Craobh 1
2 - Dunoon 2
3 - Kip Marina 3
4 - Rothesay Marina 3
5 - Largs Yacht Haven 4
6 - Fairlie Quay Marina 5
7 - Ardminish Bay 6
8 - Clyde Marina - Ardrossan 6
9 - Campbeltown 7
10 - Rathlin East (Altaca 8
11 - Rathlin West 9
12 - Rue Point 9
13 - Inishowen 10
14 - Maidens 10
15 - Chaine Tower 10
16 - Blackhead Antrim 11
17 - Mew Island 11
18 - Donaghadee 12
19 - Angus Rock 13
20 - Isle of Man 14
20.1 - Douglas harbour (Isle of Man) 15
20.2 - Castletown 16
21 - Barrow In Furness 17
22 - Warren Point 18

23 - Heysham 18
24 - Green Island 19
25 - Vidal Bank 19
26 - Haulbowline 20
27 - Dundalk 20
28 - Fleetwood Marina 21
29 - Rockabill 22
30 - Howth 22
31 - Baily 23
32 - Holyhead Marina 23
33 - Kish 24
34 - Dun Laoghaire West 24
35 - Dun Laoghaire East 25
36 - Muglins 25
37 - Rhosneigr 26
38 - Wicklow Head 26
39 - Rosslare 27
40 - Tuskar 28
41 - Fishguard 28

Irish sea

54°01.07 N
4°39.49 W

NE Atlantic Ocean - Irish sea

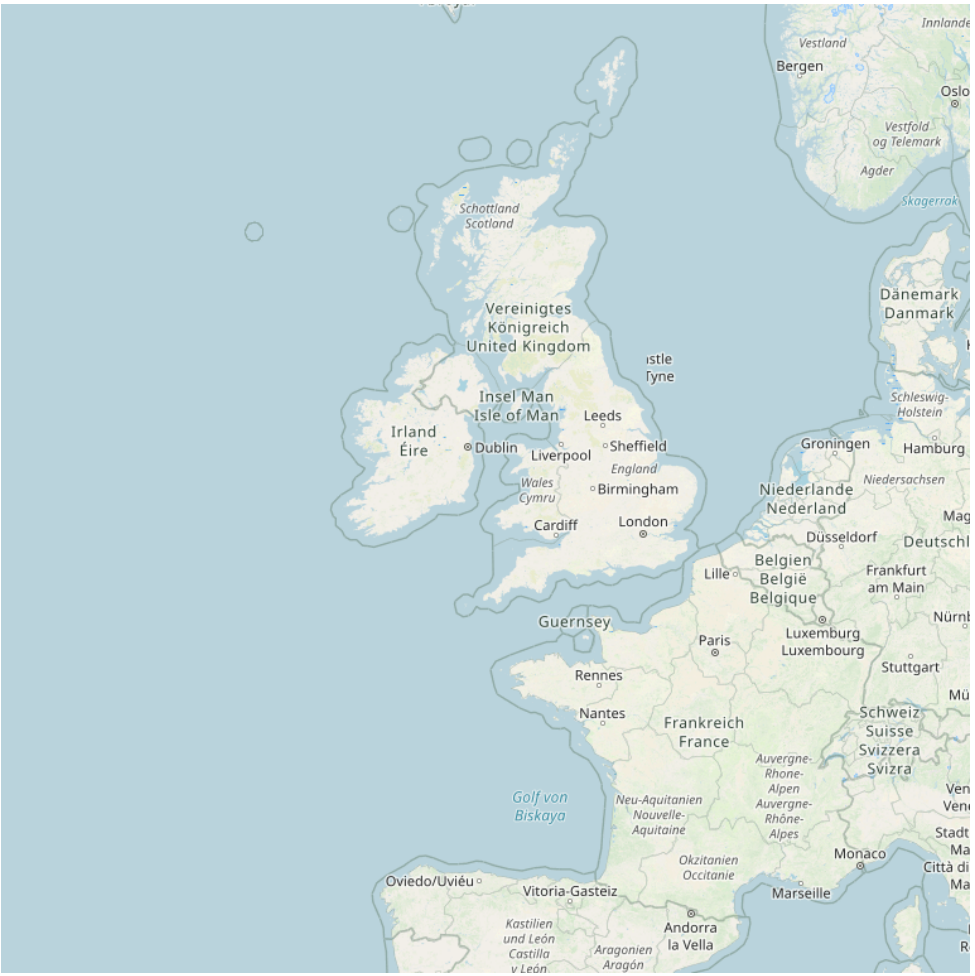

1 - Craobh

56°12.71 N
5°33.49 W

NE Atlantic Ocean - Irish sea

37 or 80 £ 2.30

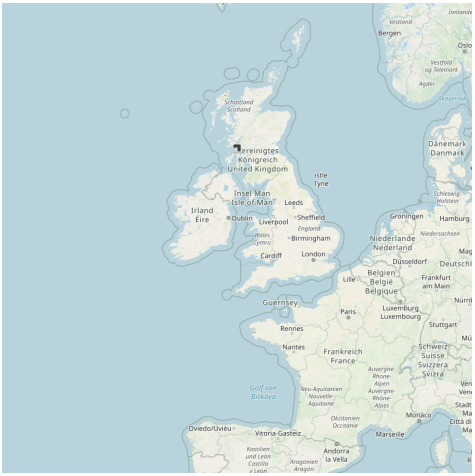

Phone
01852 500222
Fax
01852 500252

2 - Dunoon

55°59.37 N
4°55.85 W

NE Atlantic Ocean - Irish sea

3 - Kip Marina

55°54.50 N
4°52.61 W

NE Atlantic Ocean - Irish sea

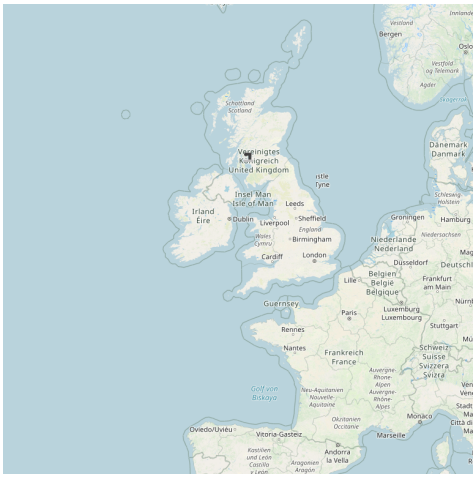

Channel 80

Webcam:

4 - Rothesay Marina

55°50.29 N
5°03.12 W

NE Atlantic Ocean - Irish sea

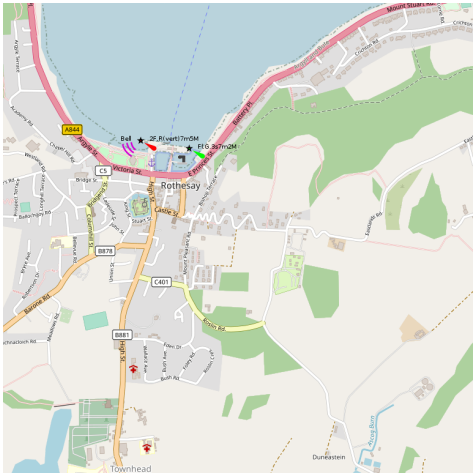

Small port protected by a breakwater.

Petit port protégé par une digue.

5 - Largs Yacht Haven

55°46.41 N
4°51.50 W

NE Atlantic Ocean - Irish sea

Channel 80

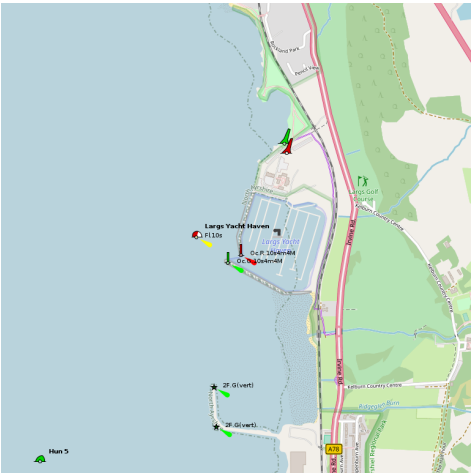

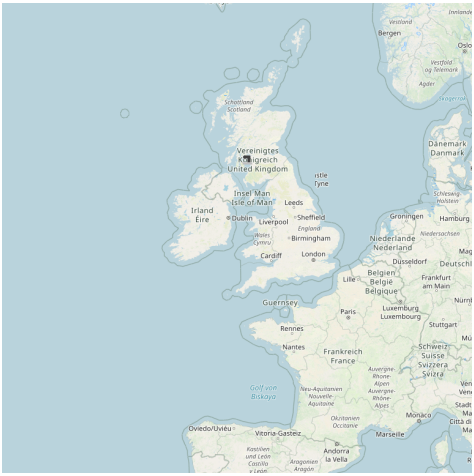

Port well sheltered by the Cumbrae Island.

6 - Fairlie Quay Marina

55°45.96 N
4°51.67 W

NE Atlantic Ocean - Irish sea

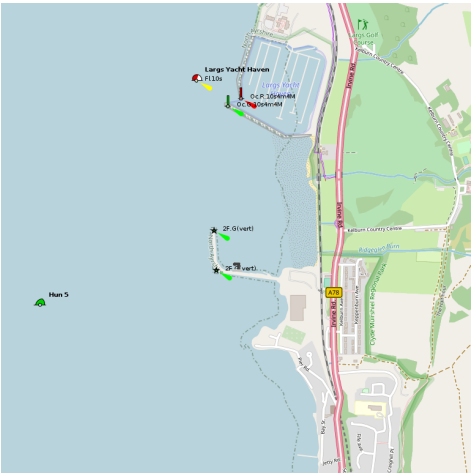

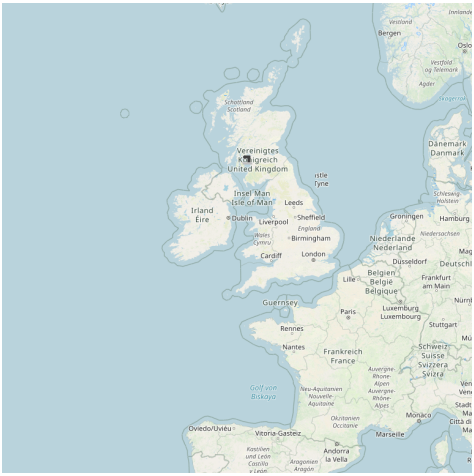

Fairlie Quay is situated on the southern shore of the Firth of Clyde south to the town of Largs .

T:+44 (0)1475 568267F:+44 (0)1475 568410

E:enquire@fairliequay.co.uk
W:www.fairliequay.co.uk

Contact:R Holmes
nice

7 - Ardminish Bay

55°40.52 N
5°44.09 W

NE Atlantic Ocean - Irish sea

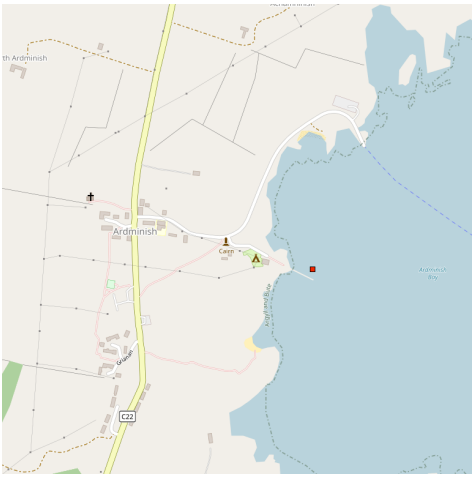

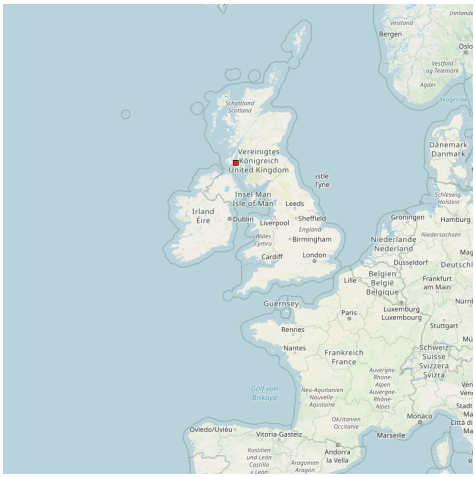

Mooring on a buoy. Useful in heavy weather. A few shops.

Mouillage sur bouée. Utile par gros temps. Quelques commerces.

geograph.org.uk

8 - Clyde Marina - Ardrossan

55°38.46 N
4°49.14 W

NE Atlantic Ocean - Irish sea

9 - Campbeltown

55°25.46 N
5°36.07 W

NE Atlantic Ocean - Irish sea

Campbeltown
Campbeltown Loch
Dalintober
Askomill
Kilkerran
A83
C64
C19
Kilkerran Road
Longrow
Meadowpark
Campbeltown Grammar School
Kilkerran Cemetery
Kilkerran Golf Course
Kilkerran Bridge
Kilkerran Bridge (Lower)
Kilkerran Bridge (Upper)
Kilkerran Road
Kilkerran Road Bridge
Kilkerran Road Bridge (Upper)
Kilkerran Road Bridge (Lower)

the Antrim Coast, Ayrshire and the Upper Clyde.

Diesel is available at the Old Quay and gas is available across the road. Petrol is available a 5 minute walk away. A well stocked chandlers is situated in the town centre.

Campbeltown is the perfect 'getaway' destination with plenty to offer the whole family. Golf, cycling & walking routes, modern swimming pool and horse riding are some of the activities on offer.

Situated directly in the town centre there is a wide choice of shops, cafes, bars, restaurants and supermarkets within easy walking distance.

Campbeltown Airport with its scheduled flights to Gaslgow is a 10 minute taxi ride away. In summer months there is a car ferry link to Ardrossan and a passenger only fast ferry to Ballycastle and Islay.

Email - campbeltownmarina@btinternet.com

Tel; 07798 524 821

2015:06:23 19:20:21

10 - Rathlin East (Altaca

55°18.10 N
6°10.31 W

NE Atlantic Ocean - Irish sea

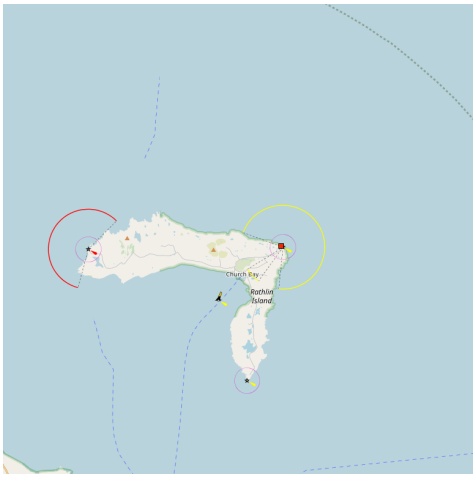

White tower black band. Character:Fl (4) 20s

11 - Rathlin West

55°18.05 N
6°16.81 W

NE Atlantic Ocean - Irish sea

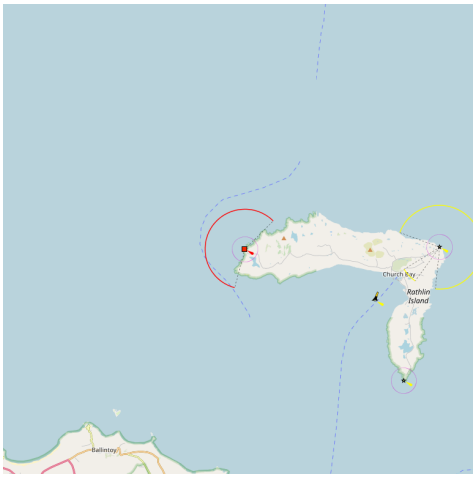

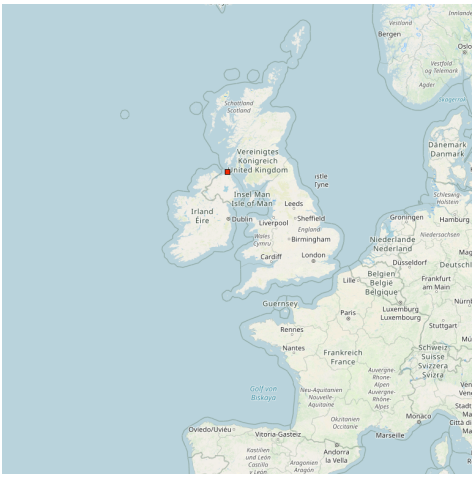

White tower lantern at base. Character:Fl R 5s

12 - Rue Point

55°15.53 N
6°11.47 W

NE Atlantic Ocean - Irish sea

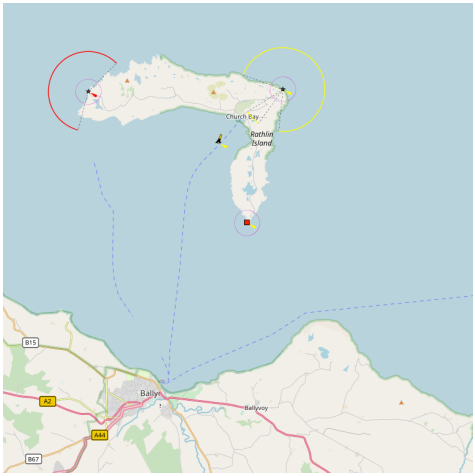

White 8-sided concrete tower black bands. Character:Fl (2) 5s

13 - Inishowen

55°13.55 N
6°55.74 W

NE Atlantic Ocean - Irish sea

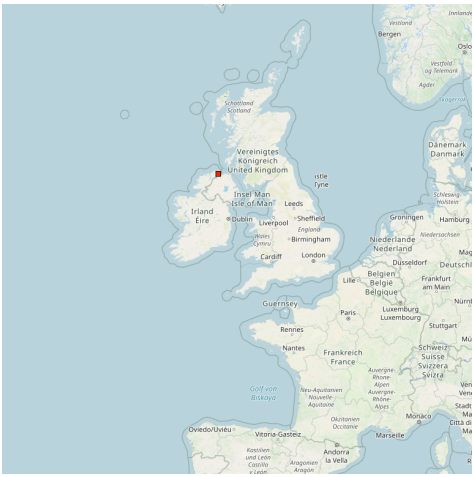

White tower 2 black bands. Character:Fl (2) WRG 10s

14 - Maidens

54°55.74 N
5°43.70 W

NE Atlantic Ocean - Irish sea

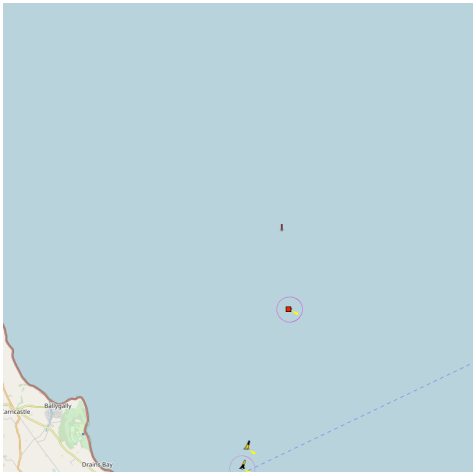

White tower black band. Character:Fl (3) 20s

15 - Chaine Tower

54°51.26 N
5°47.87 W

NE Atlantic Ocean - Irish sea

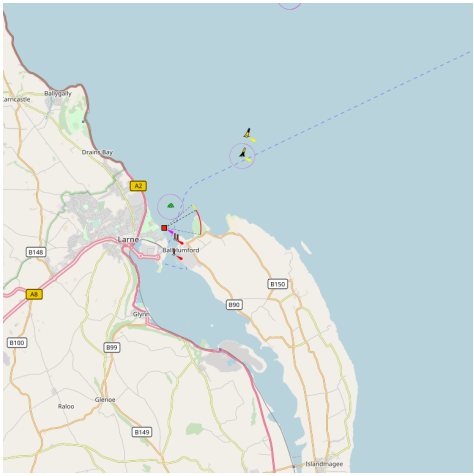

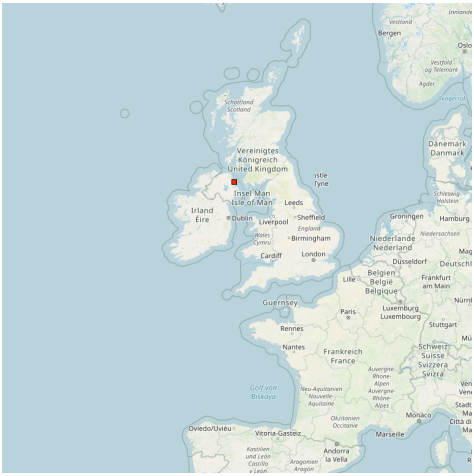

Grey tower. Character:Iso WR 5s

16 - Blackhead Antrim

54°46.01 N
5°41.33 W

NE Atlantic Ocean - Irish sea

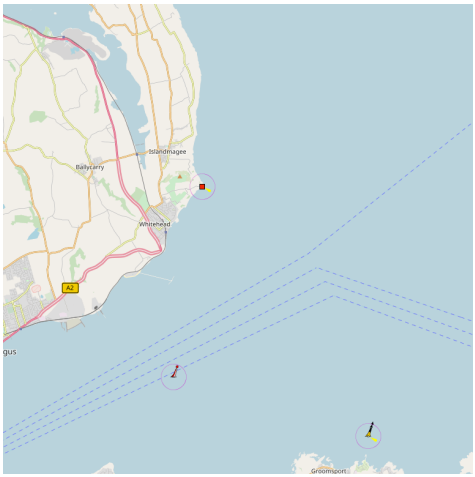

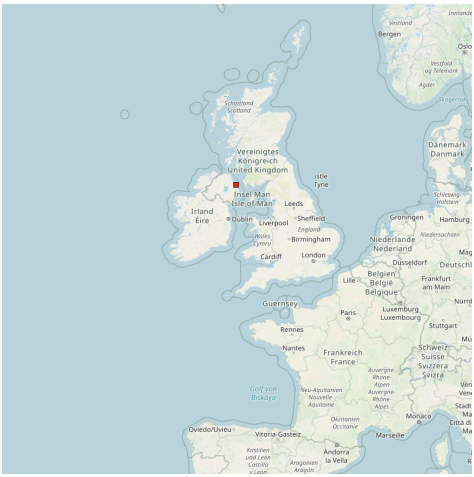

White 8-sided tower. Character:Fl 3s

17 - Mew Island

54°41.92 N
5°30.82 W

NE Atlantic Ocean - Irish sea

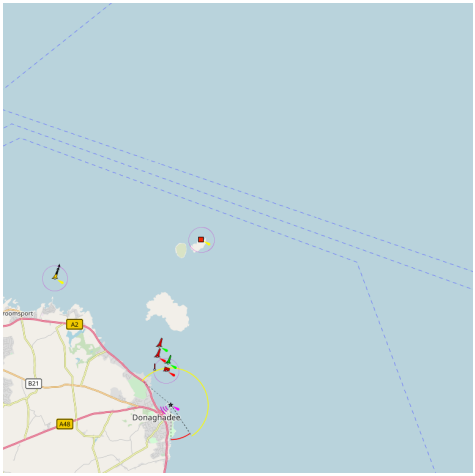

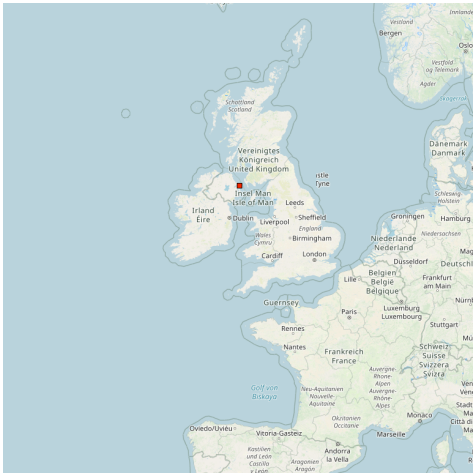

2007-03-18
Bearing:270°

Black tower white band. Character:Fl (4) 30s.

Mew Island Lighthouse was established in 1884. The station was automated and keepers withdrawn in 1996.

What a lovely Lighthouse. It is such a pity that the foghorn is no longer operating (The morons!) At the the horn is still in place though. That's one piece of good news. Hope to hear it again soon!

18 - Donaghadee

54°38.70 N
5°31.86 W

NE Atlantic Ocean - Irish sea

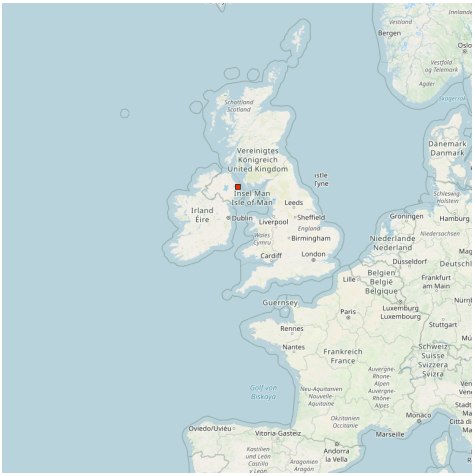

White tower. Character:Iso WR 4s

19 - Angus Rock

54°19.84 N
5°31.51 W

NE Atlantic Ocean - Irish sea

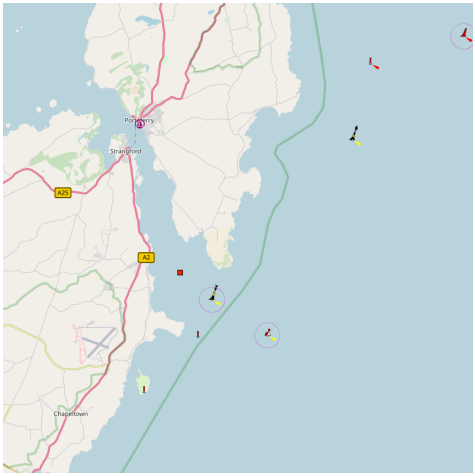

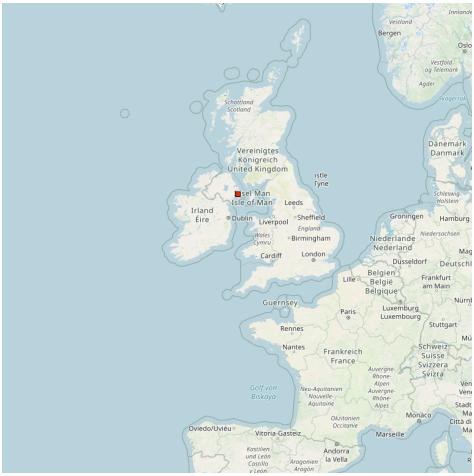

White tower Red Top. Character:Fl R 5s

20 - Isle of Man

54°11.79 N
4°33.88 W

NE Atlantic Ocean - Irish sea - Isle of Man

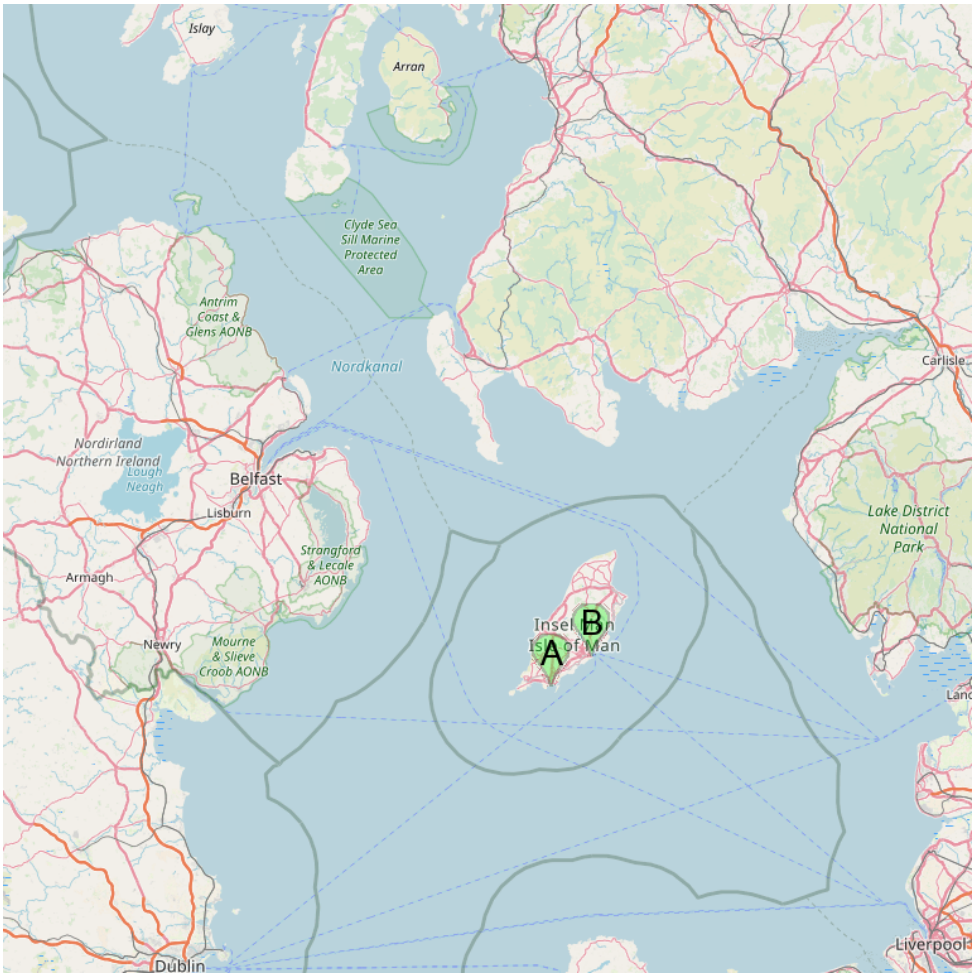

A Castletown

B Douglas harbour (Isle of Man)

The Isle of Man is located in the Irish Sea at the geographical centre of the British Isles.

The head of state is Queen Elizabeth II, who holds the title of Lord of Mann. The Isle of Man is not a part of the European Union, but has a limited relationship relating to the free movement of goods.

L'île de Man est formé d'une île principale et de quelques îlots situés en mer d'Irlande, au centre des îles Britanniques. L'île de Man forme une dépendance de la Couronne britannique, c'est-à-dire que l'île n'appartient ni au Royaume-Uni ni à

l'Union européenne mais relève directement de la propriété du souverain britannique, actuellement la reine Elizabeth II. Ce statut n'en fait toutefois pas un État reconnu indépendant mais celui-ci dispose d'une large autonomie politique et économique.

Isle of Man

20.1 - Douglas harbour (Isle of Man)

54°08.81 N
4°27.98 W

NE Atlantic Ocean - Irish sea - Isle of Man

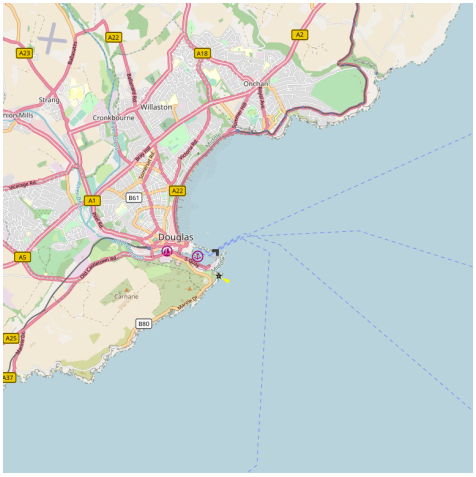

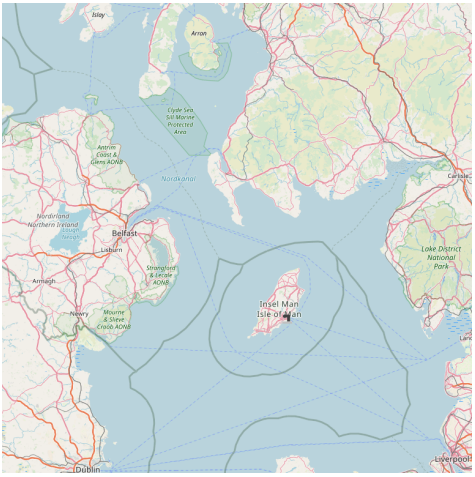

next to the Inner Harbour Office

The inner harbour marina (accessible at approximately high water +/- 2 hours) is the main area for visiting leisure craft to berth but there are also berths in the outer harbour which are less dependent on the tides. A summer only pontoon is available for short periods at all states of tide at the Battery Pier (by No. 14 Berth)
A slipway for the launching of small craft at all tidal states is situated next to the Fort Anne Jetty.
Entry to the Harbour is gained from the N.E. (heading 229) by leading marks (white opposing triangles) which are illuminated at night by flashing (occ 10s)

white lights, now supplemented by red flashing opposing arrows. This approach will avoid possible overfalls at the end of the Breakwater The fairway is marked by two Starboard hand buoys (Q(3)G.5s) & (Fl.G3s) with, to Port, a concrete ?dolphin' (2F.red vert) which marks the end of the Breakwater. At the entrance, tides of up to 2 knots to the North East and South can be expected during flood and ebb tides respectively.

20.2 - Castletown

54°04.15 N
4°38.78 W

NE Atlantic Ocean - Irish sea - Isle of Man

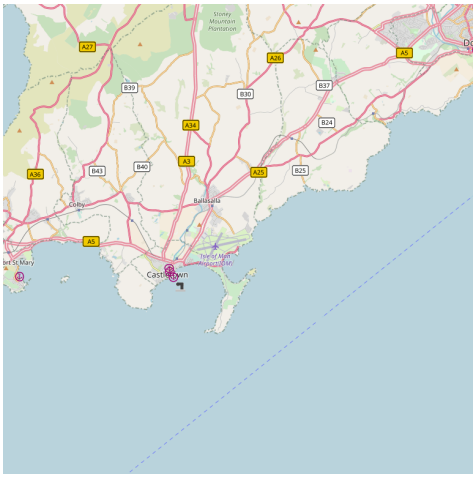

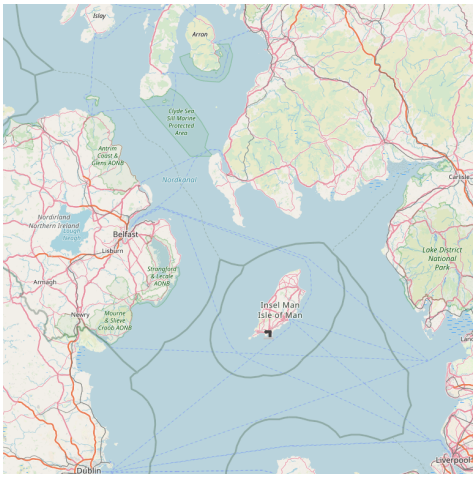

thumb

Castletown is a heritage harbour consisting of outer and inner drying harbours. It is mainly used by inshore fishing vessels, local and visiting pleasure craft and occasional coasters.

Berths available

* Moorings: One white can type mooring buoy is situated 3 cables SE of the

Breakwater Head (water depth at least 4M) (seasonal).

* Anchorage: SE of the Lheeah Rio bell buoy between 13M and 18M of water.
* Slipway: There are three, half tide slipways.

On approach it is important to pass the red Can buoy (Fl.R 3s) which marks the Lheeah rio rocks, to port. The Breakwater Head lighthouse (white tower Red band Oc.R 15s) transit with the Irish Quay lighthouse (white tower red band Oc.R 4s) lead at approx. 323 degrees. It is advisable to pass to the North East of this transit to pass clear of a training wall from the Breakwater Head.

Castletown harbour Isle of Man

Isle of Man

21 - Barrow In Furness

54°06.44 N
3°13.51 W

NE Atlantic Ocean - Irish sea

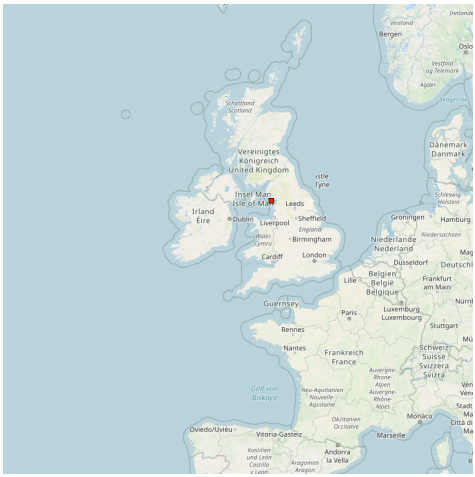

Harbor and shipyard.

Port de commerce et chantier naval.

22 - Warren Point

54°05.93 N
6°15.43 W

NE Atlantic Ocean - Irish sea

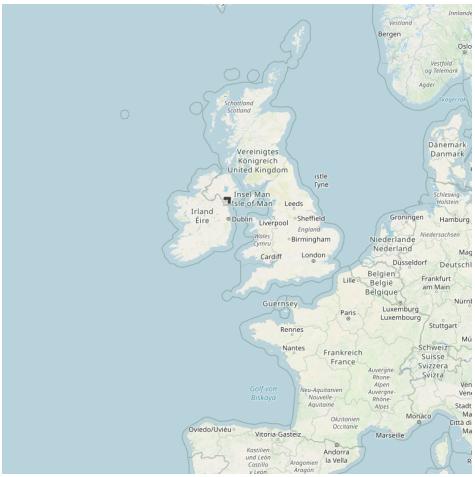

Small port.

Petit port côtier.

23 - Heysham

54°02.07 N
2°54.83 W

NE Atlantic Ocean - Irish sea

Small port protected by a breakwater.

Petit port protégé par une digue.

24 - Green Island

54°01.95 N
6°05.75 W

NE Atlantic Ocean - Irish sea

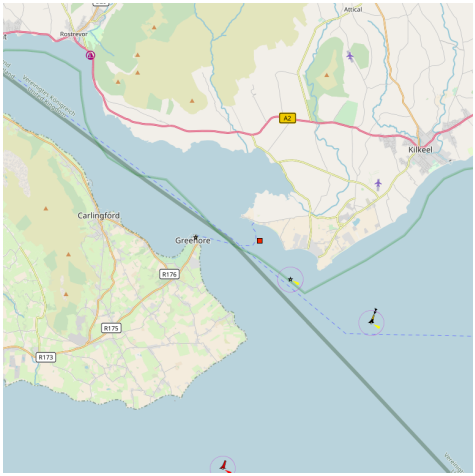

Red triangle t and white lantern on framework tower. Character:Oc 3s

25 - Vidal Bank

54°01.79 N
6°05.43 W

NE Atlantic Ocean - Irish sea

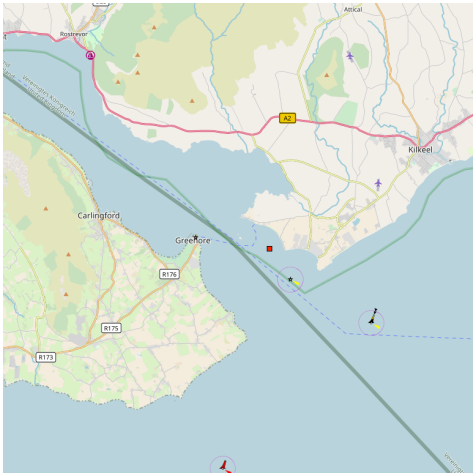

Red triangle s and white lantern on framework tower. Character:Oc 3s

26 - Haulbowline

54°01.19 N
6°04.73 W

NE Atlantic Ocean - Irish sea

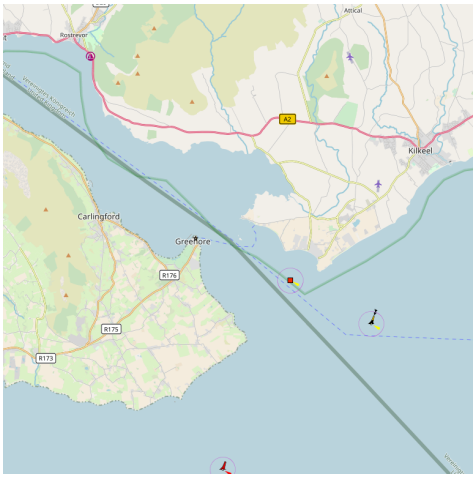

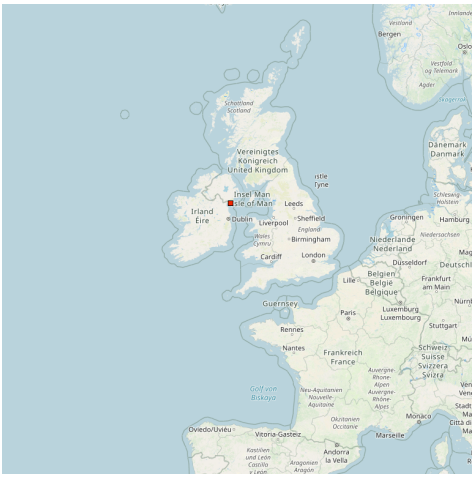

Grey granite tower. Character:Fl (3) 10s

27 - Dundalk

53°58.56 N
6°17.71 W

NE Atlantic Ocean - Irish sea

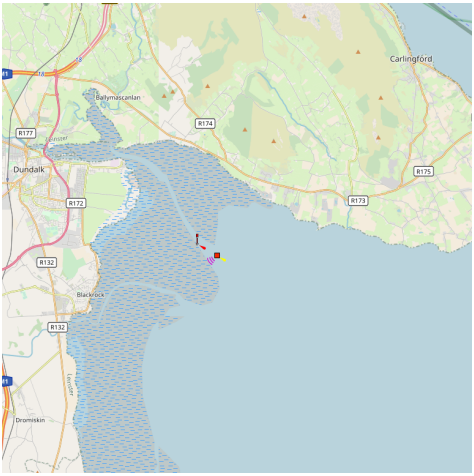

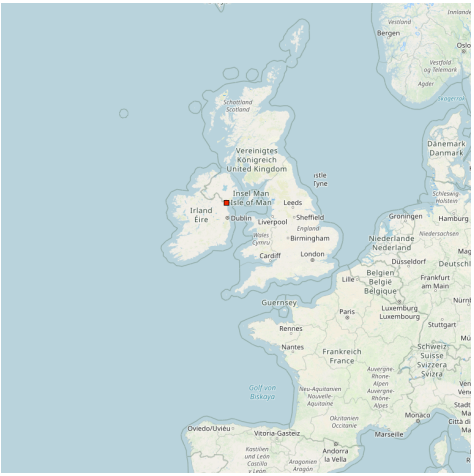

White house on green piles. Character:Fl WR 15s

28 - Fleetwood Marina

53°54.84 N
3°00.89 W

NE Atlantic Ocean - Irish sea

lush picture

Port.

Port.

29 - Rockabill

53°35.81 N
6°00.29 W

NE Atlantic Ocean - Irish sea

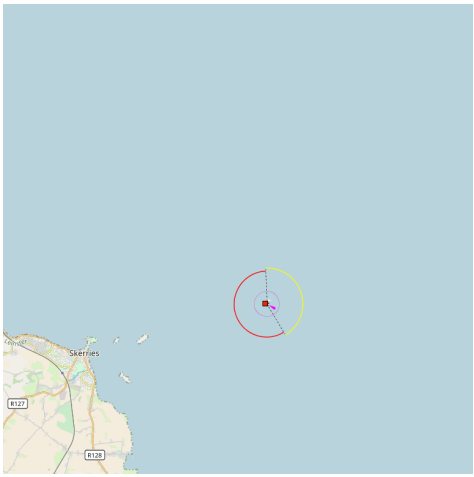

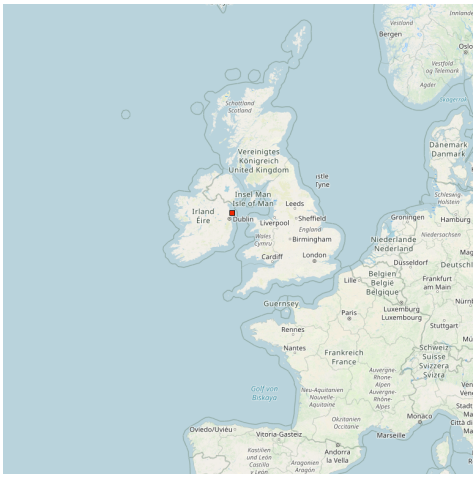

White tower black band. Character:Fl WR 12s

30 - Howth

53°23.64 N
6°04.01 W

NE Atlantic Ocean - Irish sea

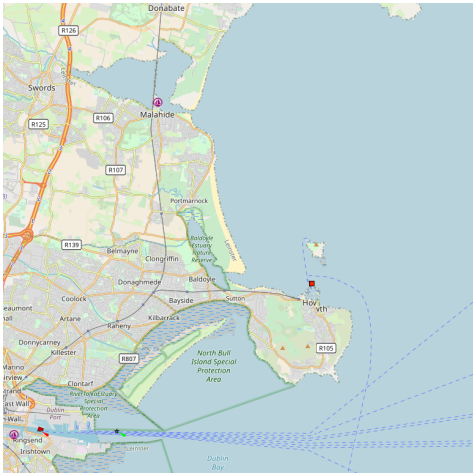

White concrete pillar

31 - Baily

53°21.68 N
6°03.15 W

NE Atlantic Ocean - Irish sea

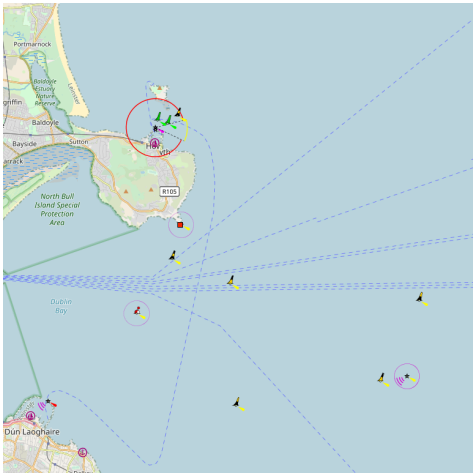

Granite tower. Character:Fl 15s

32 - Holyhead Marina

53°19.24 N
4°38.60 W

NE Atlantic Ocean - Irish sea

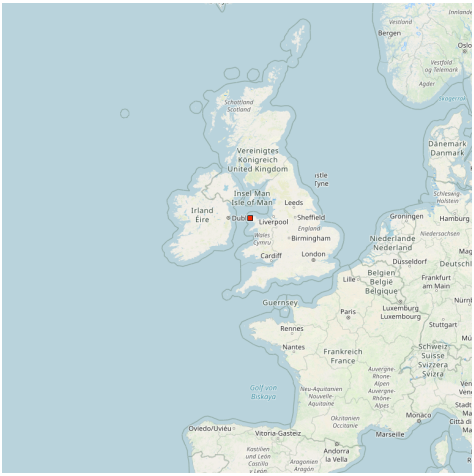

Port protected by a breakwater.

Port protégé par une digue.

33 - Kish

53°18.64 N
5°55.54 W

NE Atlantic Ocean - Irish sea

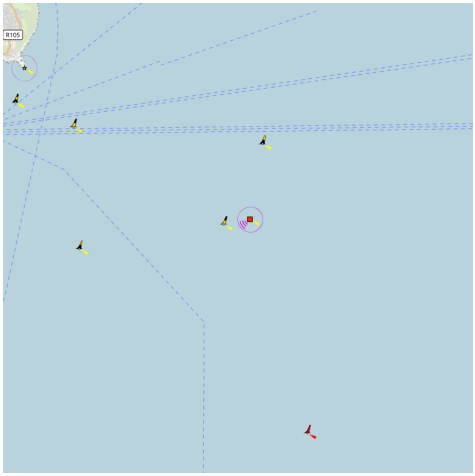

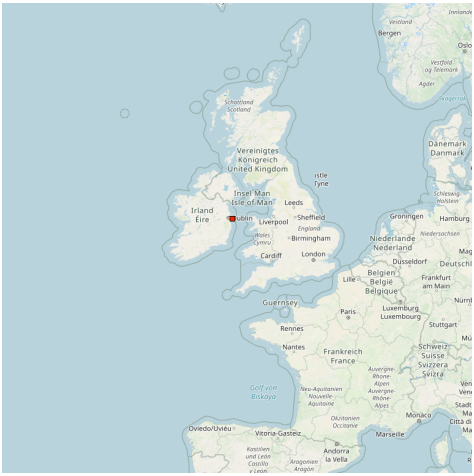

White concete tower red band. Character:Fl (2) 20s

34 - Dun Laoghaire West

53°18.19 N
6°07.85 W

NE Atlantic Ocean - Irish sea

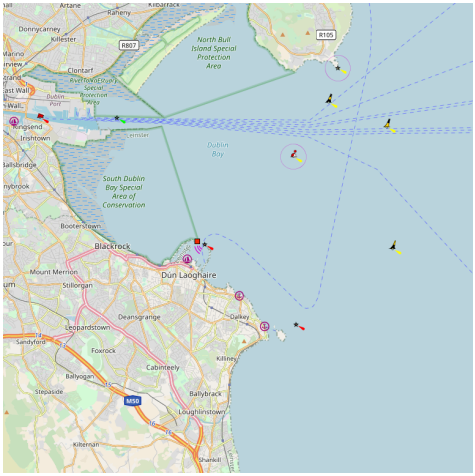

Granite tower green lantern. Character:Fl (3) G 8s

35 - Dun Laoghaire East

53°18.15 N
6°07.62 W

NE Atlantic Ocean - Irish sea

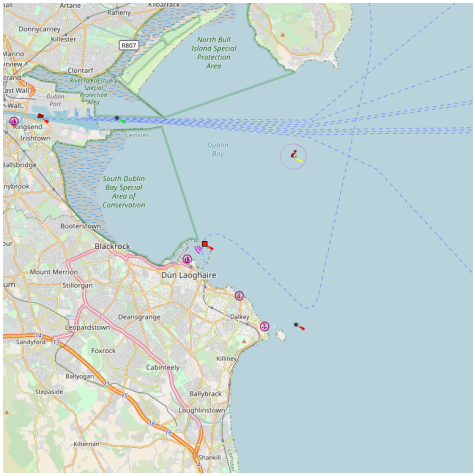

Granite tower red lantern. Character:Fl (2) R 10s

36 - Muglins

53°16.52 N
6°04.57 W

NE Atlantic Ocean - Irish sea

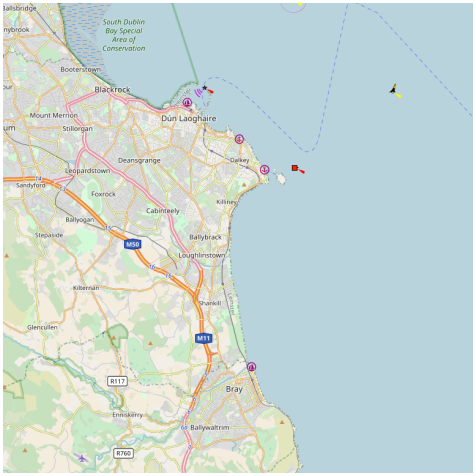

White conical tower red band. Character:Fl 5s

37 - Rhosneigr

53°13.45 N
4°31.63 W

NE Atlantic Ocean - Irish sea

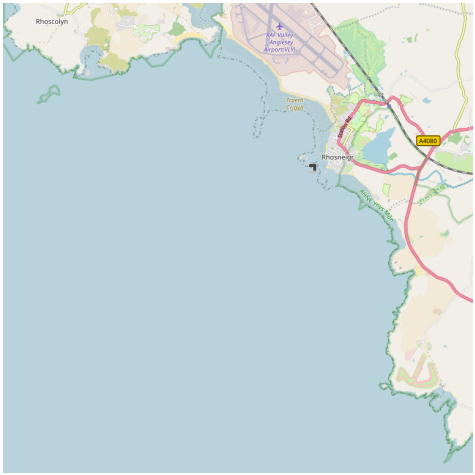

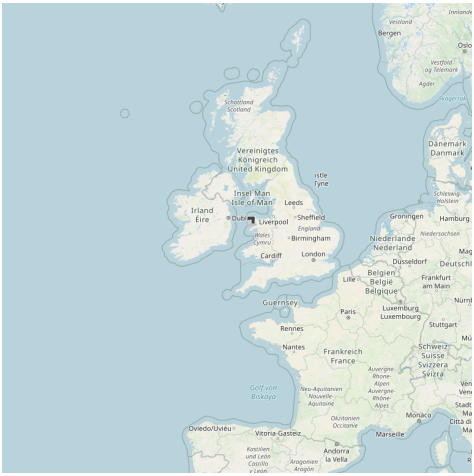

38 - Wicklow Head

52°57.94 N
5°59.88 W

NE Atlantic Ocean - Irish sea

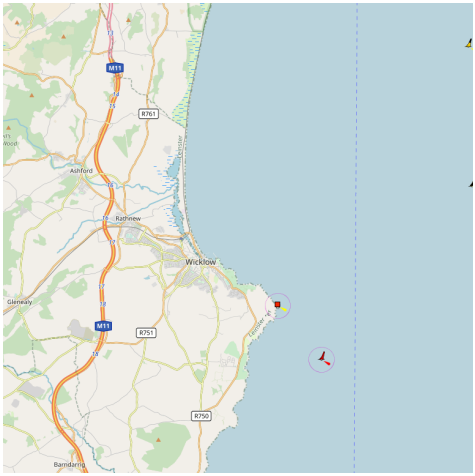

White tower. Character:Fl (3) 15s

39 - Rosslare

52°15.30 N
6°20.21 W

NE Atlantic Ocean - Irish sea

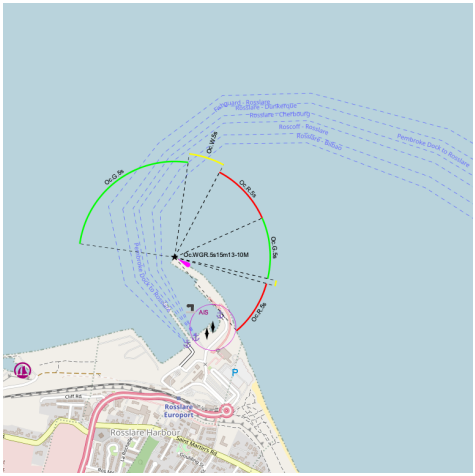

Port protected by a breakwater.

Port protégé par une digue.



40 - Tuskar

52°12.17 N
6°12.44 W

NE Atlantic Ocean - Irish sea

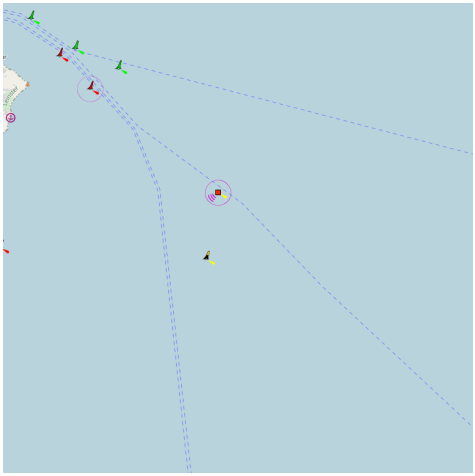

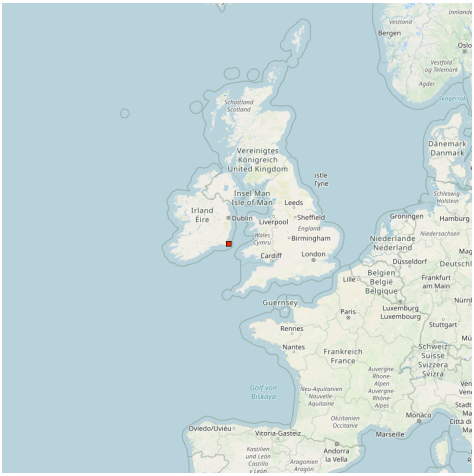

White tower. Character:Q(2) 7.5s

41 - Fishguard

52°00.74 N
4°58.69 W

NE Atlantic Ocean - Irish sea

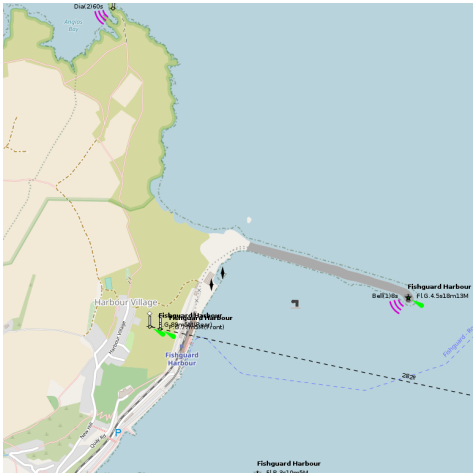

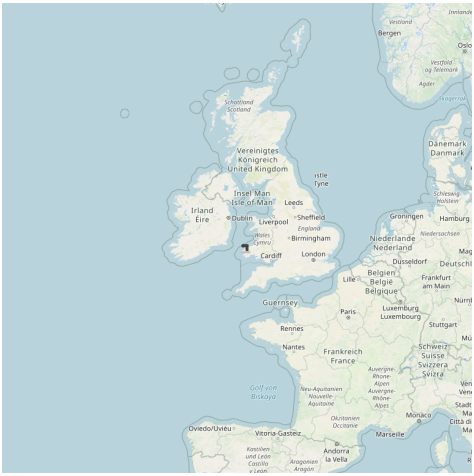

🇬🇧 Port protected by a breakwater.

🇫🇷 Port protégé par une digue.

www.sea-seek.com

Responsability

Sea-Seek is a collection of sailing logbooks covering harbours, anchorages, diving spots... any subject regarding sport or pleasure at sea.

Sea-Seek is an online open-content collaborative pilot guide, that is, a voluntary association of individuals and groups working to develop a common resource of human knowledge. The structure of the project allows anyone with an Internet connection to alter its content. Please be advised that nothing found here has necessarily been reviewed by people with the expertise required to provide you with complete, accurate or reliable information.

In particular, don't use any map presented in Sea-Seek for the navigation.

Note that informations in sea-seek are compiled from a variety of freely available and non controlable sources and therefore Sea-Seek webmaster cannot be held responsible for incorrect or outdated data.

Responsabilité

Sea-Seek est un guide du nautisme ou pilote côtier en ligne. Fruit de la contribution de chacun, il décrit les sites de mouillage, les ports, les spots de plongée, les plages par et pour les amoureux de la mer.

Sea-Seek est un guide nautique libre, c'est-à-dire une association volontaire d'individus et de groupes qui développent ensemble une source de la connaissance humaine. Sa structure permet à tout individu avec un accès Internet et un navigateur Web de modifier le contenu disponible ici. En conséquence, sachez que rien de ce que vous pouvez trouver ici n'a été nécessairement vérifié par un professionnel compétent dans le domaine en question et ceci sur tous les sujets de Sea-Seek.

En particulier, n'utiliser aucune carte de Sea-Seek pour la navigation.

L'ensemble des données présentées sur Sea-Seek sont d'origines diverses et non contrôlées et ne sauraient engager la responsabilité du responsable du site www.sea-seek.com.